






Common Land Unit

-  Cropland
-  Tract Boundary

Wetland Determination

-  Restricted Use
-  Limited
-  Exempt from Wetland

2018 NAIP Ortho Imagery

2020 Program Year

Map Created November 01, 2019

Section 15-7-35W